

Country, the tour for everybody (or almost!)



- [IT](#)
- [EN](#)
- [DE](#)



- [TOURS](#)
- [BEST SPOTS](#)
- [PLAN](#)

- [Close menu](#)
- [IT / EN / DE](#)
 - ◆ [IT](#)
 - ◆ [EN](#)
 - ◆ [DE](#)
- [TOURS](#)
- [BEST SPOTS](#)
- [PLAN](#)

Dolomiti di Brenta Bike



[NEWS](#) [Read More](#)

[map](#) [Read More](#)

[social](#) [Read More](#)

[Tested BY](#) [Read More](#)

[NEWS](#)

[map](#)

[social](#)

[Tested BY](#)



[DOWNLOAD GPX/KML/PDF](#)

Country, the tour for everybody (or almost!)

DOWNLOAD GPX/KML/PDF



[Transfer bagagli 2012\(179.38 K\)](#)

Country, the tour for everybody (or almost!)

Dolomiti di Brenta Bike country! Cycle paths on the valley floor, safe stretches of dirt road, country roads and some uphill to stimulate the appetite are the characteristics of the country route.

In blissful tranquillity, along cycle paths on the valley floor as well as country roads, meadows, cultivated fields, apple trees in full blossom, vineyards. Crossing villages and old ravines, glimpses and panoramas. When compared with its big brother Expert, the Country route is certainly no less fascinating, as attractive and maintains all the characteristic of a proper MTB tour.

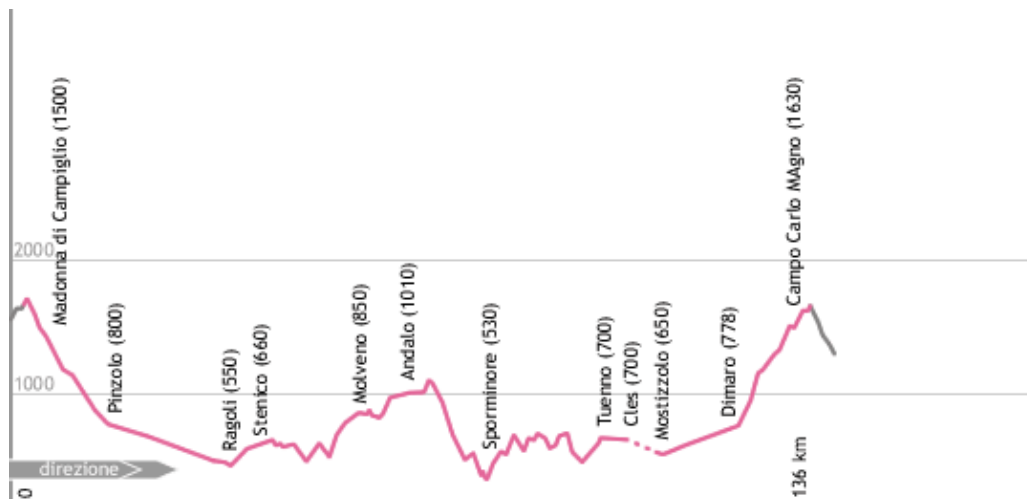
The family route is suitable for both bike enthusiasts: cycle paths, safe dirt tracks, modest elevation gains (nevertheless always in the mountains, up to an altitude of 1800m) open space, lush green valleys, rural villages: 136 Km of pure MTB and a total elevation gain of 4,600 m.

A wide range of integrated mobility services are available (bike-taxi, bike-shuttle, bike-bus, bike-train) that will allow you to better organise your trip, and help you to overcome the hardest stretches, transport your bags or simply guarantee a quick and trustworthy service at your disposal for any eventuality.

Fact and figures of Dolomiti di Brenta bike "country"

total distance	Elevation gains	Dirt/Gravel track	Single track (Carry bike)	Cycle paths	Paved roads
136 km	4600 m	51 km	-	32 km	53 km

Altitude profile



Country, the tour for everybody (or almost!)

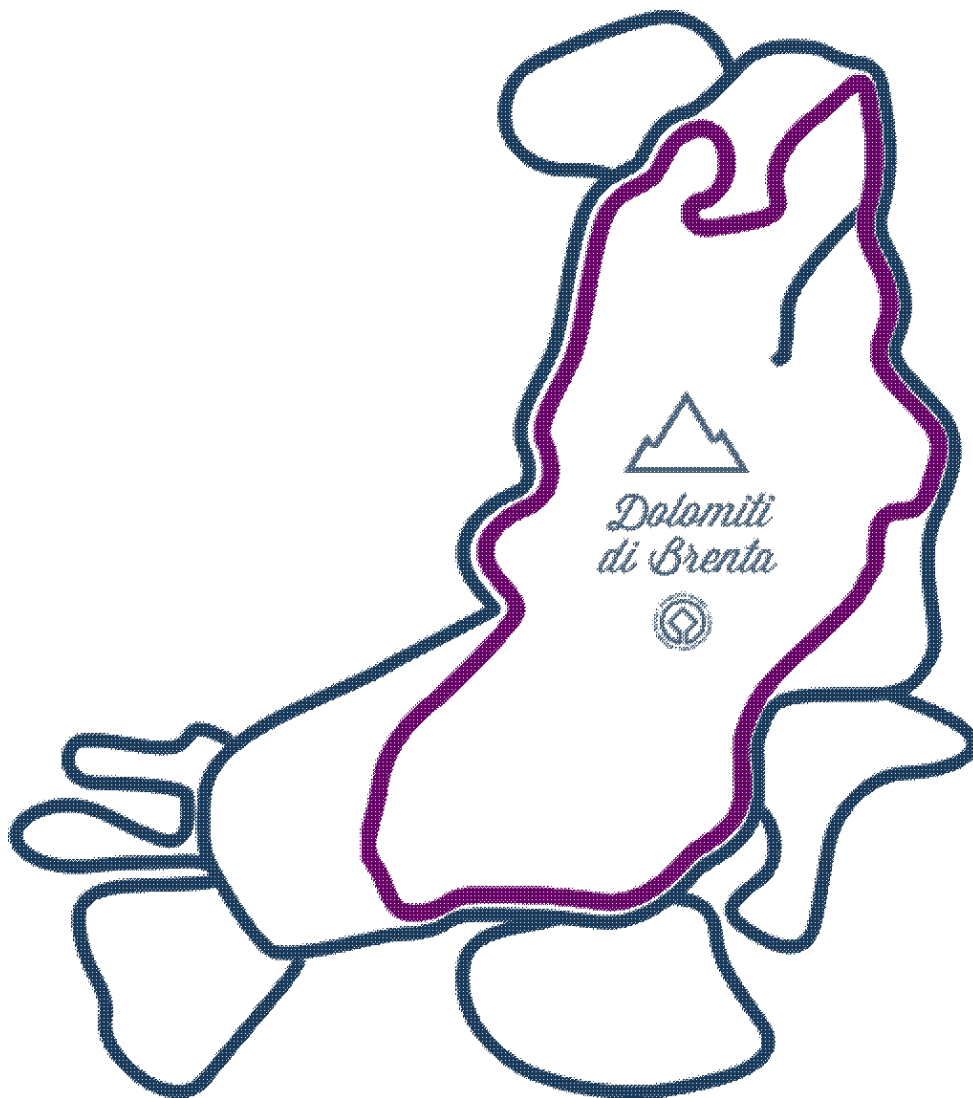
Tours



tour

Dolomiti di Brenta Bike Expert

177km | 7700m dislivello | 3+gg



A trip with plenty of uphill and off-road sections, technical downhill and challenging gradients, the perfect choice for most intrepid and expert mountain bikers.

Country, the tour for everybody (or almost!)

Show all details: information, elevation gain, map and gpx tracks!

[MAPPA / GPX DOWNLOAD / DESCRIZIONE](#)

Organize with us your bike tour. It's easy: you need 3 days, a little bit training and by ebike you can ride it without problem!

[Plan your tour](#)

tour

Dolomiti di Brenta Bike Country

136km | 4600m elevation gain | 3+days



Il mountain bike tour più leggero, ma non senza fascino: esplora i tranquilli borghi del fondovalle, pedala in sicurezza sulle piste ciclabili. **Un tour quasi per tutti.**

177km | 7700m dislivello | 3+gg

Country, the tour for everybody (or almost!)

Vedi i dettagli se ancora non li conosci: tutte le informazioni, il profilo altimetrico, naviga la mappa, scarica la traccia per il tuo dispositivo!

[MAPPA / GPX DOWNLOAD / DESCRIZIONE](#)

Organize with us your bike tour. It's easy: you need 3 days, a little bit training and by ebike you can ride it without problem!

[Plan your tour](#)

tour

Dolomiti di Brenta Bike Explorers



Are you an extreme rider? Add a **Dolomiti di Brenta Bike Explorer** tour to your holiday!

Country, the tour for everybody (or almost!)

Choose between your Explorer Bike Tours, and explore the unique territory of the Brenta Dolomites, from the valley floor to the foot of the glaciers, between meadows and fields, farms and ravines!

SHOW THE EXPLORER TOUR

If you have chosen your Explorer tour and you are ready to start, organize with us your personalised holiday. Add a day for every Explorer tour!

Plan your tour



Val Rendena

DBB Explorer Val Borzago

42km | 2170m uphill | 7h



Giudicarie Centrali

DBB Explorer Val di Breguzzo

39km | 1700m uphill | 5h



Comano Valle Salus

DBB Explorer Monte Casale

55km | 2500m uphill | 8h



Molveno Andalo Paganella

DBB Explorer Monte Gazza

46km | 2100m HÄ¶heunterschied | 6h



Val Rendena

Country, the tour for everybody (or almost!)

Val di Non

DBB Explorer Val di Tovel

26km | 770m uphill | 4h

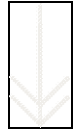


Val di Sole

DBB Explorer I Masi da Mont

25km | 1100m uphill | 4h

Plan



Plan

your DBB

Have already planned the Dolomiti Brenta Bike tour? If you haven't you can rely on us! Choose the self-guided MTB tours that better suits you and we'll book hotels, luggage transfer and provide you with detailed maps and all the hints to fully enjoy the tour!

Do you prefer to organize yourself the tour? Here you'll find all the useful information and suggestions on how to approach the tour: equipment, bike, accessories, clothing as well as organised tours with MTB guide.

ASK TO STAFF

[CREATE PACKAGE](#)

[see offers](#)

[Get in touch](#)

DIY BIKER

[organized luggage transfer](#)

[Partner Hotel](#)

[BUY MAP&GADGET](#)

Country, the tour for everybody (or almost!)

Plan

organized luggage transfer



The service operates from 14/06 to 14/09. Price per person a day â— 15

[see details](#)

Plan

Hospitality

[all hotel](#) [garnÃ—](#) [farm house](#) [Bed & Breakfast](#) [Camping](#) [residence](#)

[Val Rendena](#) [Altopiano della Paganella](#) [Val di Non](#) [Val di Sole](#) [Valli Giudicarie](#) [Terme di Comano](#) €€€ » € €
« €€€

[open map](#)


1

MAJESTIC MOUNTAIN CHARME HOTEL



from € 232

 MADONNA DI CAMPIGLIO (PINZOLO)



[booking](#)

2


Country, the tour for everybody (or almost!)

CRISTAL PALACE HOTEL



from € 197.93

 PINZOLO MADONNA DI CAMPIGLIO (PINZOLO)



[booking](#)


3

TEVINI DOLOMITES CHARMING HOTEL



from € 152.43

 COMMEZZADURA ALMAZZAGO



[booking](#)


4

CAVALLINO LOVELY HOTEL



from € 147.29

 ANDALO



[booking](#)


5

HOTEL EDEN FAMILY & WELLNESS RESORT



from € 117

 ANDALO



[booking](#)

6

CRISTAL PALACE HOTEL


Country, the tour for everybody (or almost!)

GRAND HOTEL MOLVENO



from € 100

 MOLVENO




[booking](#)

7

BRENTA ROSSO - CHARME APARTMENTS

from € 93.93

 FAI DELLA PAGANELLA



[booking](#)


8

PIPPO




from € 80.57

 TERZOLAS



[booking](#)



Restaurants and services

Restaurants and services

[all bike service](#) [Hotel restaurant, pizzeria, bar delicatessa](#) [health care bank, post, internet point trasport Sport and fun](#)

[open map](#)

1

Country, the tour for everybody (or almost!)

360°

GIUSTINO

[Read More](#)

2

SCUOLA MTB ADAMELLO BRENTA

38080

[Read More](#)

3

Cicli Andreis Specialized

MalÃ


[Read More](#)

4

Dallago Sport

Cles


[Read More](#)



Social



Tag by #DolomitiBrentaBike



[Newsletter](#)

Social

Country, the tour for everybody (or almost!)

newsletter subscription

Name*:

Surname*:

Email*:

Subscribe to the newsletter (you will be sent an email with a confirmation link). [Privacy Policy](#)

Map

[tours](#) [services](#) [hotel](#)

News



2 March 2026

Tunnel of Terres closed due to maintenance work

[Read More](#)

Contacts

Dolomiti di Brenta Bike

c/o Azienda per il Turismo Madonna di Campiglio Pinzolo Val Rendena

Via Pradalago, 4 - 38086 Madonna di Campiglio (TN)

+39 0465 447501

Country, the tour for everybody (or almost!)



Please enable JavaScript to see our email address.

Dolomiti di Brenta Bike - BOOKING

c/o Agenzia Viaggi Guida Vacanze

Via C.A Martini 1 - 38023 Cles (TN)

+39 0463 423002



Please enable JavaScript to see our email address.

Get in touch

Data will be processed in compliance with the legislation in force concerning the protection of personal data. All of the information is available in the [Privacy Policy](#)

Subscribe to the newsletter (you will be sent an email with a confirmation link). [Privacy Policy](#)

Send inquiry

- Services
 - ◆ [Plan your tour](#)
 - ◆ [Shop ON LINE: Maps&Gadgets](#)
 - ◆ [Packages&offers](#)
 - ◆ [Baggage transfer](#)
 - ◆ [Mobility services: train, bus, taxi!](#)

- Utility
 - ◆ [FAQ Organize your tour!](#)
 - ◆ [Signposting and safety on the territory](#)
 - ◆ [Cartography, trail and detailed maps](#)
 - ◆ [Webcam Dolomiti Brenta Bike](#)
 - ◆ [Press area](#)
 - ◆ [Info & contacts](#)

- Dolomiti di Brenta Bike Tours
 - ◆ [Dolomiti di Brenta Bike Expert](#)
 - ◆ [Dolomiti di Brenta Bike Country](#)
 - ◆ [Dolomiti di Brenta Bike Explorers](#)

- Dolomiti Brenta Bike EXPLORER Tours
 - ◆ [DBB Explorer Val Borzago](#)

Country, the tour for everybody (or almost!)

- ◆ [DBB Explorer Val di Breguzzo](#)
- ◆ [DBB Explorer Monte Casale](#)
- ◆ [DBB Explorer Monte Gazza](#)
- ◆ [DBB Explorer Val di Tovel](#)
- ◆ [DBB Explorer I Masi da Mont](#)



Dolomiti di Brenta Bike - P.Iva, CF, Reg. Imp. di Trento 95006040224

[made in kumbe](#)

[Privacy](#) | [Cookies](#) | [Cookies preferences](#)

